

ZONING MAP

Carmichaels Borough
Greene County,
Pennsylvania




CARMICHAELS BOROUGH, GREENE COUNTY, PA

Legend

ZONING DISTRICTS

- COMMERCIAL (ZONE C1)
- RESIDENTIAL (ZONE R1)
- RESIDENTIAL (ZONE R2)
- BOROUGH BOUNDARY
- LOCAL ROAD CENTERLINE
- STATE ROAD CENTERLINE
- STREAM CENTERLINE
- OTHER AREAS



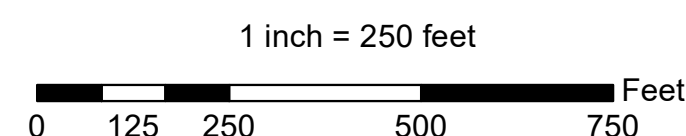
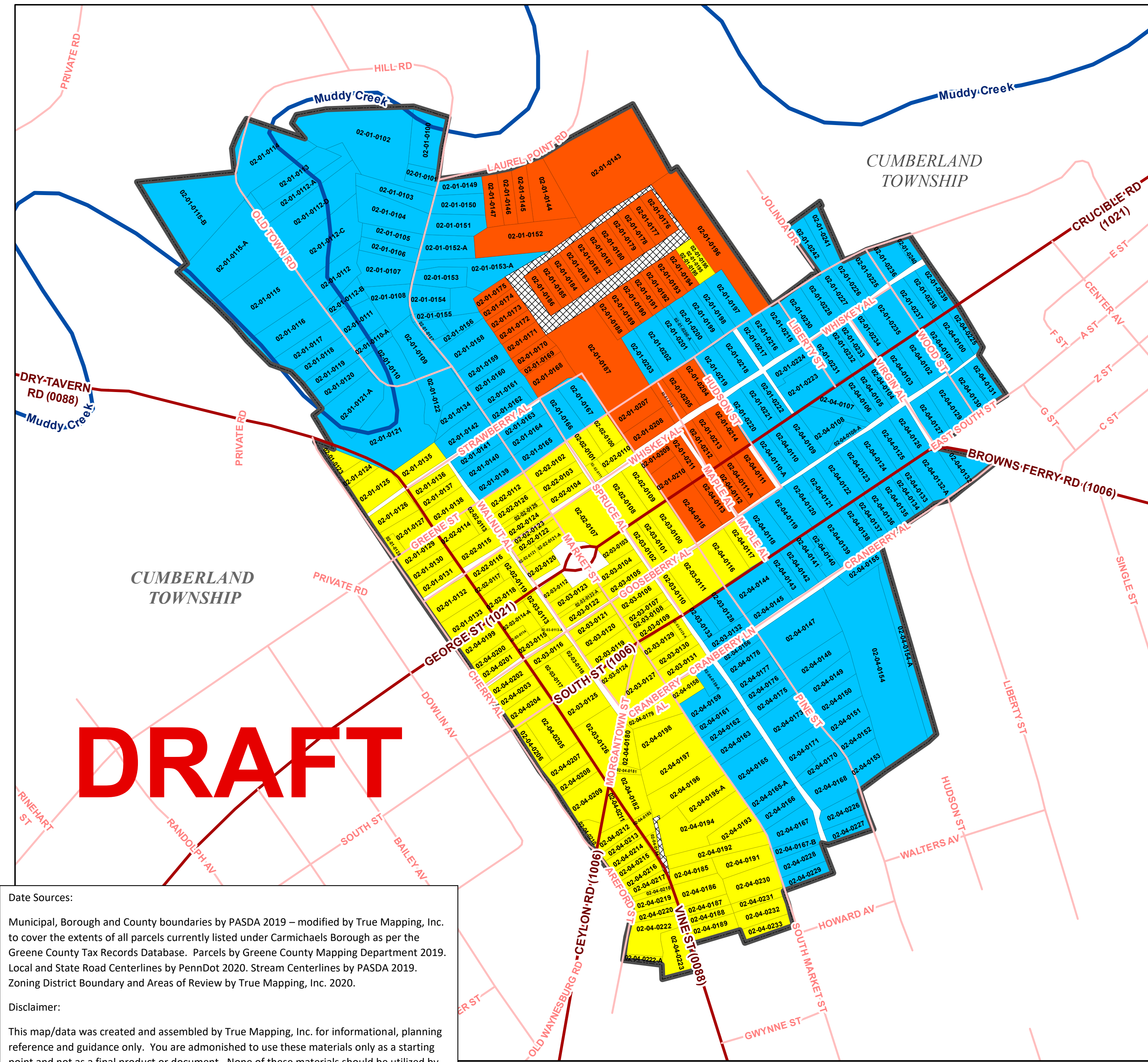
DRAFT

Date Sources:

Municipal, Borough and County boundaries by PASDA 2019 – modified by True Mapping, Inc. to cover the extents of all parcels currently listed under Carmichaels Borough as per the Greene County Tax Records Database. Parcels by Greene County Mapping Department 2019. Local and State Road Centerlines by PennDot 2020. Stream Centerlines by PASDA 2019. Zoning District Boundary and Areas of Review by True Mapping, Inc. 2020.

Disclaimer:

This map/data was created and assembled by True Mapping, Inc. for informational, planning reference and guidance only. You are admonished to use these materials only as a starting point and not as a final product or document. None of these materials should be utilized by you or other parties without the benefit of advice and instruction from appropriate professional services. These materials are not verified by a Registered Professional Land Surveyor and are not intended to be used as such. True Mapping, Inc. makes no warranty, express or implied, related to the accuracy or content of these materials and or map/data.



This Zoning Map was adopted by the
Borough of Carmichaels Council
on 08/06/2020, by Ordinance No. 2020-

President _____

Vice President _____

Member _____

Secretary _____

ORDINANCE / MAP REVISIONS

- 6/09/2020 - Draft
- 9/15/2020 - Draft
- 11/16/2020 - Draft



Office: 724-825-1115
wright@truemapping.com